


# Public Rights of Way in Worcestershire

There are 4604km (2861 miles) of network across Worcestershire, they can be found in towns, villages and the countryside. All Public Rights of Way should be denoted by a signpost or waymark. Some paths may be surfaced in towns but many follow tracks, cross fields or pass through woods in the countryside. The network is managed by the County Council with the help of volunteers



For information on Public Rights of Way please visit our website:  
[www.worcestershire.gov.uk/info/20237/public\\_rights\\_of\\_way](http://www.worcestershire.gov.uk/info/20237/public_rights_of_way)





Among other things here you will find:

- The Public Rights of Way interactive map for reporting defects found on the network
- Ways volunteers help us to maintain the PRow network
- Details of promoted circular and linear routes

Please remember to follow the Countryside Code  
[www.gov.uk/government/publications/the-countryside-code](http://www.gov.uk/government/publications/the-countryside-code)



Paths should be signed from the roadside and the route is often waymarked by coloured arrows. Different types of Public Rights of Way can be used by different users:

-  **Footpaths** - indicated by yellow arrows; for use by walkers only.
-  **Bridleways** - indicated by blue arrows; for use by walkers, horse-riders and pedal cyclists.
-  **Restricted Byways** - indicated by plum-coloured arrows; for use by walkers, pedal cyclists, horse-riders and horse drawn vehicles.
-  **Byways** - open to all traffic (BOATs) - indicated by red arrows; for use by walkers, pedal cyclists, horse-riders, horse-drawn vehicles and motor vehicles.

To view the Public Rights of Way interactive map please visit:  
<https://gis.worcestershire.gov.uk/website/Countryside>



Please remember to follow the Countryside Code

If you have any comments or query's, please contact [countryside@worcestershire.gov.uk](mailto:countryside@worcestershire.gov.uk)



worcestershire  
county council